

TILLAMOOK

County

T 2 N, R. 10 W, W.M.

Corner Code No.

Segregated Surveys:

Name: NW Sec. Cor. Sec. 1, T2N.,R10W., W.M.

Corner No.:

DLC, HES, Tract, Mining Claim, Indian Allotment, Federal Reserve, Townsite.

1. History of Corner Establishment and Subsequent Restoration:

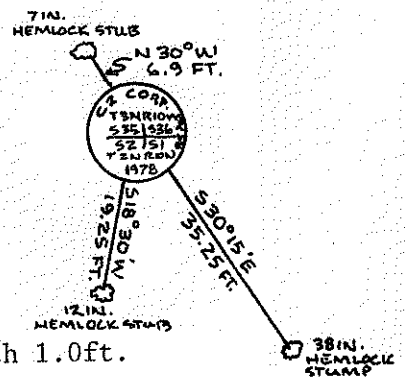
Original: Corner established by C.J. Handley under joint contract No. 183 dated February 26, 1873. He set a post, from which a Spruce 4in. Diameter bears N 10°W 16 links, and a Hemlock 11in. Diameter bears S 40°W 15 links.

2. Description of Evidence Found:

I could find no trace of original monumentation. Area around corner was logged approximately 30 years ago. Position of corner has been calculated by two independent surveys(single proportionate measure); once by Carlich(RS #287) in a survey of T2N.,R10W.,W.M. completed in 1958 for Crown Zellerbach, Publishers Paper Company, Oregon Pulp and Paper, and the Oregon State Board of Forestry, and once by Handforth and Larson(PE #3510) in a survey for Crown Zellerbach, and Patrick O. McCoy of Section 35, T3N.,R10W.,W.M. completed in 1977.

3. Describe Monument, Accessories and Corollary Data to Perpetuate this Corner Location. Diagram corner and indicate meridian and reference to map of record. Surveyor's Field Book No. Page No. Date of work 11-13-78

From hubs used by Handforth and Larson (PE #3510) in their survey of Section 35(Tillamook Co. Survey Records Plat #B-736), T3N.,R10W.,W.M., I set a 3/4in. by 36in. galvanized iron pipe and 3in. Brass Cap for the corner to Sections 35 and 36, and Sections 1 and 2, T3N.,R10W., and T2N.,R 10W., respectively. From this corner I set three Bearing Trees(no tree convenient in the Northeast Quadrant): A 38in. Dia. Hemlock stump bears S30°15'E 35.25ft. to an aluminum nail in face scribed "S1BT", a 12in. Dia. Hemlock stub 13ft. high bears S18°30'W 19.25ft. to an aluminum nail in face scribed "T2NR10WS2BT", and a 7in. Dia. Hemlock stub 10ft. high bears N30°W 6.9ft. to an aluminum nail in face scribed "T3NR10WS35BT". I also set a 6ft. steel fence post North 1.0ft.



Oregon Coordinate System: Zone, Y, X Order Accuracy. Derived From:

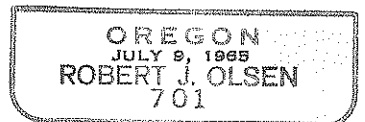
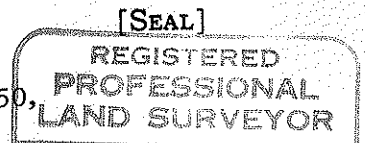
Pin Pointed on Photo No. Date Located at

SURVEYOR'S CERTIFICATE

This corner record correctly represents work performed by me or under my direction in compliance with the provisions of ORS 209.250, Laws of 1956. Date 11/15/78

Signature Robert J. Olsen

Certificate No.



Book 6

49 original

County Surveyor's Record, Tillamook County, Oregon

T 2 N, R 10 W, W.M.

Corner Code No.

Segregated Surveys:

Name: NW Sec. Cor. Sec. 1, T2N., R10W., W.M.

Corner No.

CHAINS

DLC, HES, Tract, Mining Claim, Indian Allotment, Federal Reserve, Townsite.

1. History of Corner Establishment and Subsequent Restoration:

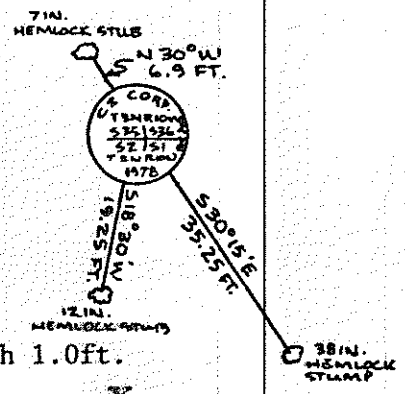
Original: Corner established by C.J. Handley under joint contract No. 183 dated February 26, 1873. He set a post, from which a Spruce 4in. Diameter bears N 10° W 16 links, and a Hemlock 11in. Diameter bears S 40° W 15 links.

2. Description of Evidence Found:

I could find no trace of original monumentation. Area around corner was logged approximately 30 years ago. Position of corner has been calculated by two independent surveys (single proportionate measure); once by Carlich (RS #287) in a survey of T2N., R10W., W.M. completed in 1958 for Crown Zellerbach, Publishers Paper Company, Oregon Pulp and Paper, and the Oregon State Board of Forestry, and once by Handforth and Larsen (PE #3510) in a survey for Crown Zellerbach, and Patrick O. McCoy of Section 35, T3N., R10W., W.M. completed in 1977.

3. Describe Monument, Accessories and Corollary Data to Perpetuate this Corner Location. Diagram corner and indicate meridian and reference to map of record. Surveyor's Field Book No. Page No. Date of work 11-13-78

From hubs used by Handforth and Larsen (PE #3510) in their survey of Section 35 (Tillamook Co. Survey Records Plat #B-736), T3N., R10W., W.M., I set a 3/4 in. by 36 in. galvanized iron pipe and 3 in. Brass Cap for the corner to Sections 35 and 36, and Sections 1 and 2, T3N., R10W., and T2N., R10W., respectively. From this corner I set three Bearing Trees (no tree convenient in the Northeast Quadrant): A 38 in. Dia. Hemlock stump bears S30° 15' E 35.25 ft. to an aluminum nail in face scribed "S1BT", a 12 in. Dia. Hemlock stub 13 ft. high bears S18° 30' W 19.25 ft. to an aluminum nail in face scribed "T2NR10WS2BT", and a 7 in. Dia. Hemlock stub 10 ft. high bears N30° W 6.9 ft. to an aluminum nail in face scribed "T3NR10WS35BT". I also set a 6 ft. steel fence post North 1.0 ft.



Oregon Coordinate System: Zone, Y, X

Order Accuracy. Derived From:

Pin Mounted on Photo No. Date Inserted at

Professional surveyor's seal and signature area. Includes a rectangular stamp with the text 'REGISTERED SURVEYOR' and 'ROBERT J. OLSEN'. There are handwritten notes and a date '11-13-78' visible. A large handwritten '49 COPY' is written across the bottom of the seal area.

Book 6